

# AP Human Geography World Map Assignment

**What am I doing?** Labeling world outline maps with the features listed below.

**Why am I doing this?** Part of entering an AP class is an assumption of a certain level of background knowledge and skills. You will need a strong working mental map of the world and key locations on it in order to be successful in this course.

**When are the maps due?**

**How do I study?** Studying for map tests takes time and preparation. The first step is to find each feature and label blank outline maps. You can use the list below and quiz yourself by labeling a blank map and seeing how much you know.

Listed below are links where you can test yourself online. I highly recommend using the Sheppard Software site.

## Online Map Quizzes

<http://www.sheppardsoftware.com/Geography.htm>

<http://lizardpoint.com/geography/index.php>

## Blank Outline Maps

<http://geoalliance.asu.edu/azga/maps>

<http://maps.nationalgeographic.com/maps>

## What do I need to know? \*Use one world map per category.

### Map Basics

5 Oceans  
7 Continents  
Arctic Circle  
Tropic of Cancer  
Equator  
Tropic of Capricorn  
Antarctic Circle  
Prime Meridian  
International Date Line

### Countries

1. Canada  
2. United States  
3. Mexico  
4. Cuba  
5. Brazil  
6. Venezuela  
7. Colombia  
8. Russia  
9. United Kingdom  
10. Finland  
11. Norway  
12. Netherlands  
13. Germany  
14. Spain  
15. Italy  
16. Egypt

17. Ethiopia  
18. South Africa  
19. Democratic Republic  
of the Congo  
20. Niger  
21. Nigeria  
22. Sudan  
23. South Sudan  
24. Kenya  
25. Libya  
26. Israel  
27. Jordan

28. Syria  
29. Saudi Arabia  
30. Iraq  
31. Iran  
32. Kazakhstan  
33. Pakistan  
34. Afghanistan  
35. India  
36. Bangladesh  
37. China  
38. North Korea  
39. South Korea  
40. Japan  
41. Indonesia  
42. Australia

### Cities

43. New York City  
44. Los Angeles  
45. Chicago  
46. Washington DC  
47. Ottawa  
48. Toronto  
49. Mexico City  
50. Rio de Janeiro  
51. Sao Paolo  
52. Brasilia  
53. London  
54. Paris  
55. Rome  
56. Berlin  
57. Moscow  
58. Cairo  
59. Tripoli  
60. Lagos  
61. Jerusalem  
62. Istanbul  
63. Tehran  
64. Kabul  
65. Beijing  
66. Calcutta  
67. Mumbai  
68. Tokyo  
69. Jakarta  
70. Seoul

### Rivers

71. Mississippi  
72. Nile  
73. Amazon  
74. Volga  
75. Tigris & Euphrates  
76. Indus  
77. Ganges  
78. Rhine  
79. Yangtze  
80. Congo

### Bodies of Water

81. Great Lakes  
82. Lake Victoria  
83. Lake Baikal  
84. Aral Sea  
85. Caspian Sea  
86. Black Sea  
86. Caribbean Sea  
87. Gulf of Mexico  
88. Mediterranean Sea  
89. Red Sea  
90. Persian Gulf  
91. South China Sea

### Chokepoints (Straits or Canals)

92. English Channel  
93. Strait of Hormuz  
94. Bab-el-Mandeb  
95. Bosphorus Strait  
96. Dardanelles Strait  
97. Panama Canal  
98. Suez Canal  
99. Strait of Gibraltar  
100. Strait of Malacca

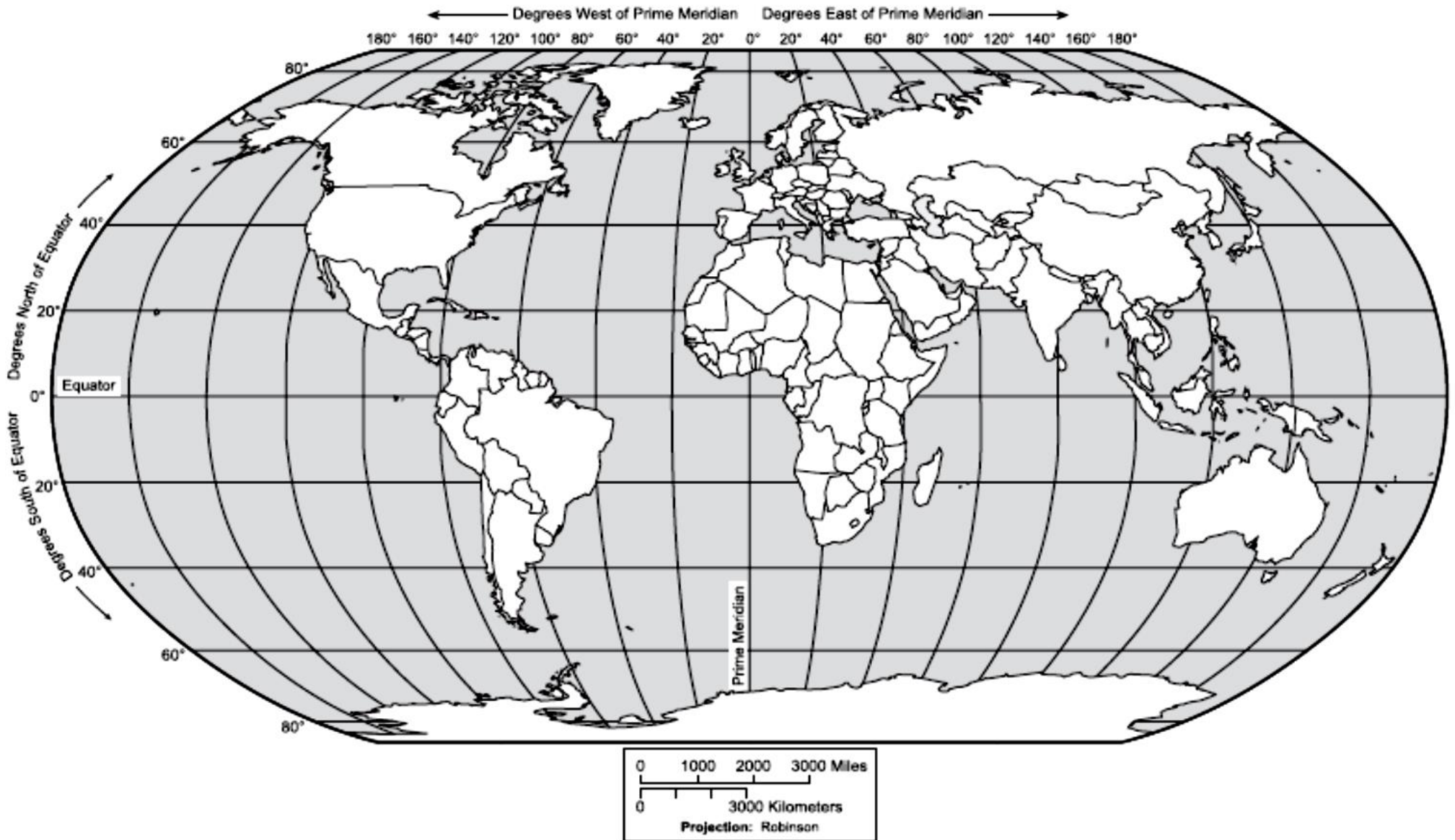
### Mountains

101. Rockies  
102. Appalachians  
103. Andes  
104. Alps  
105. Urals  
106. Himalayas  
107. Caucasus

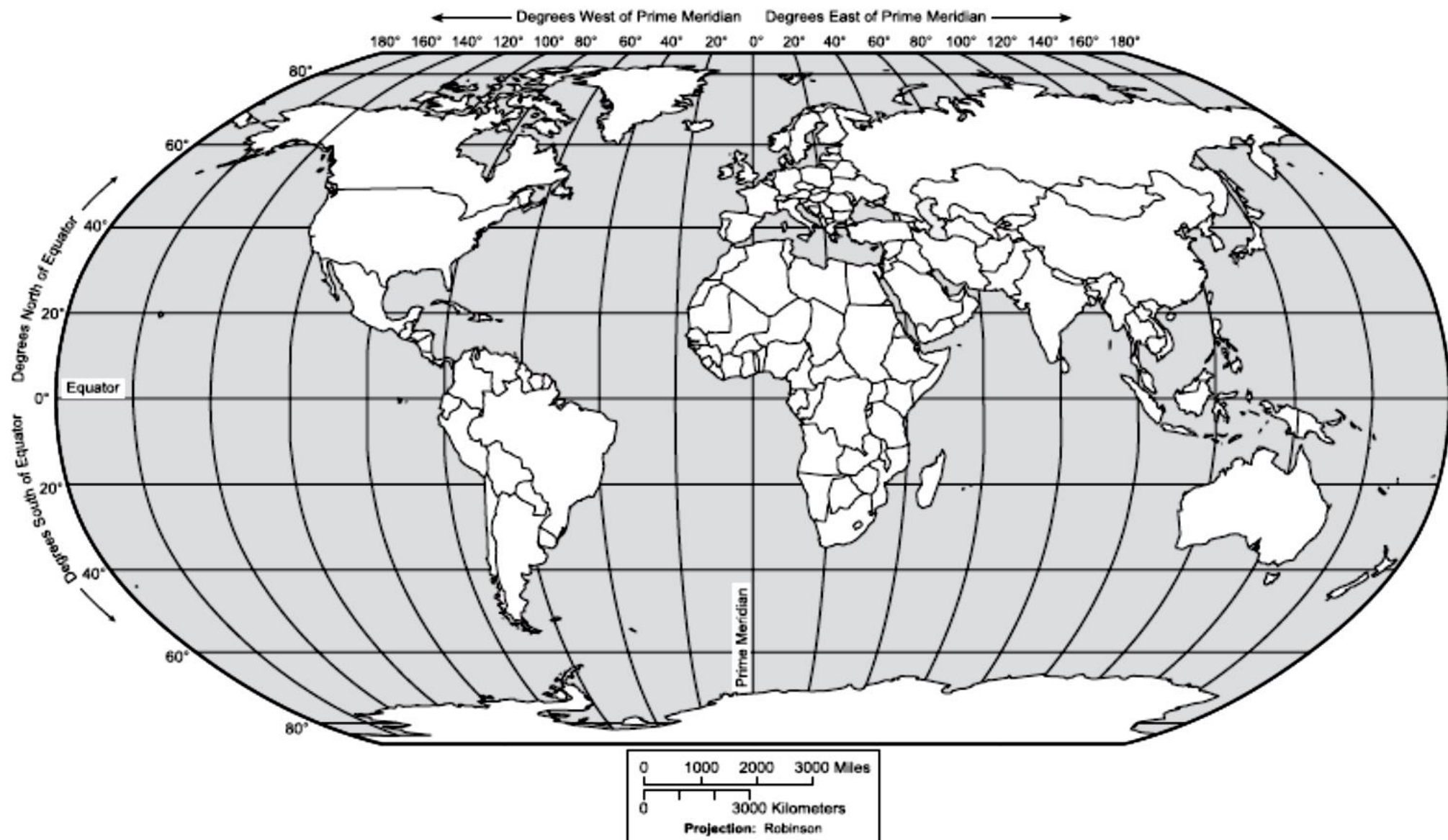
### Deserts

108. Sahara  
109. Atacama  
110. Rub al Khali  
111. Gobi  
112. Siberia

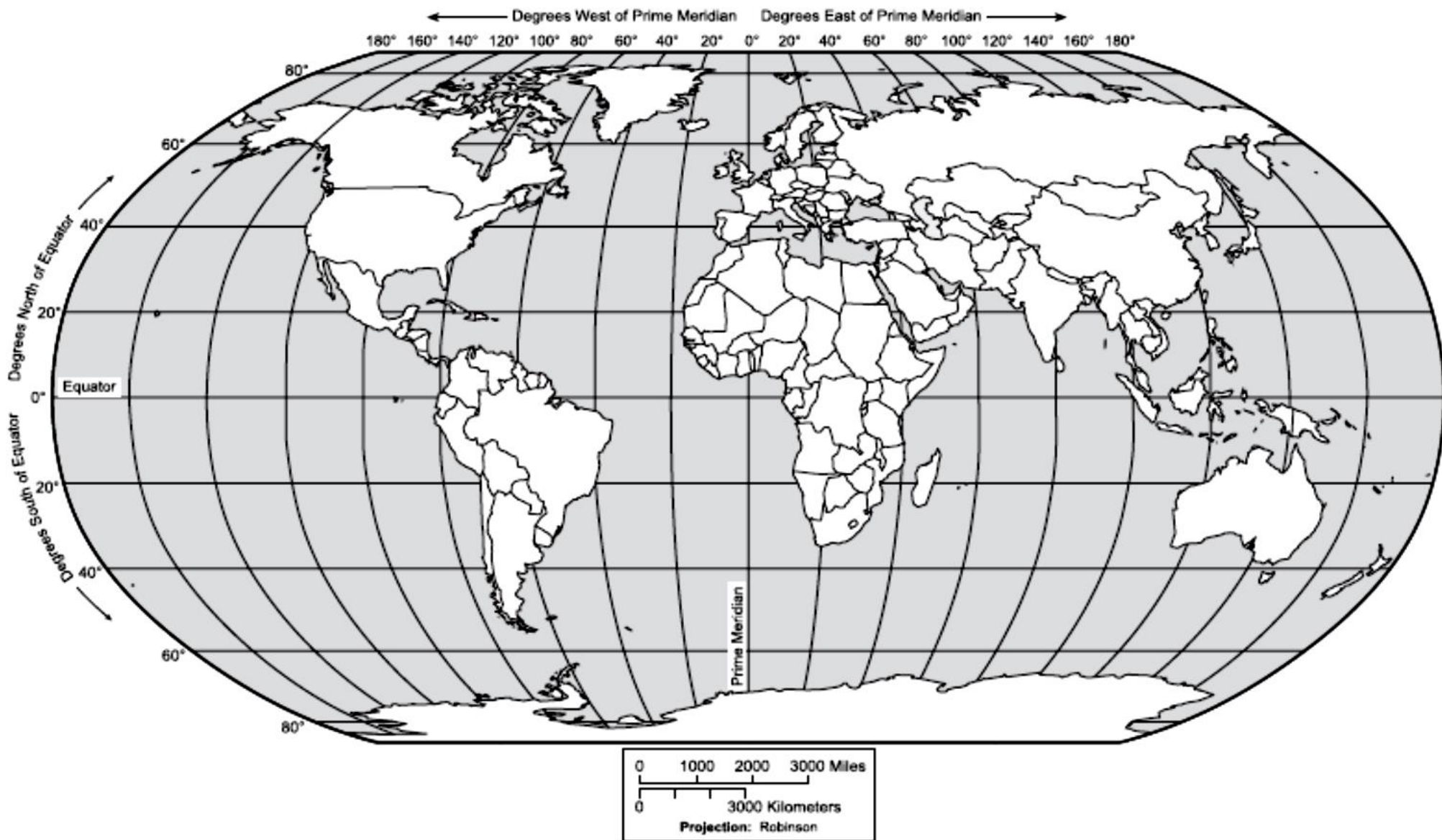
# World



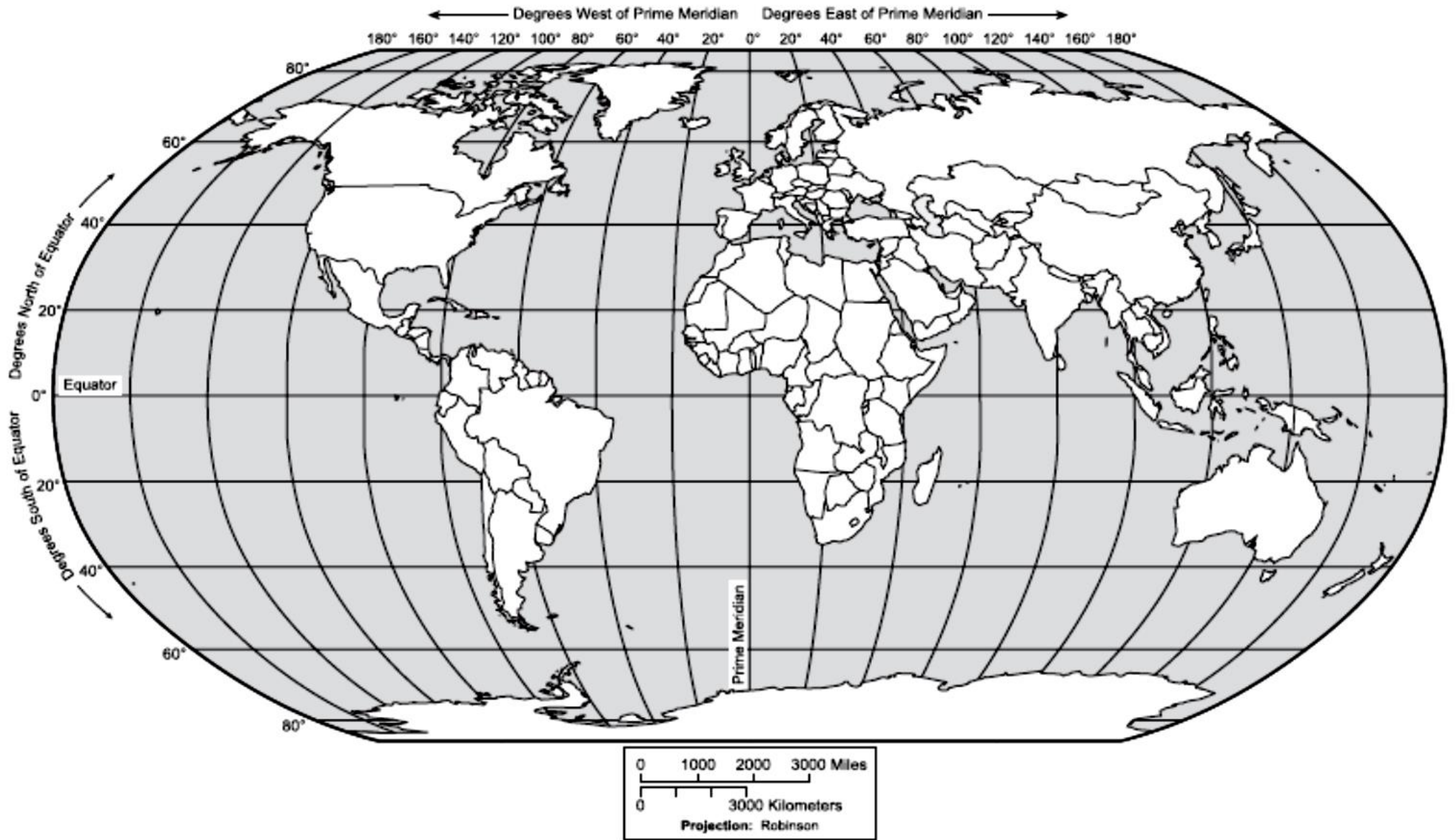
# World



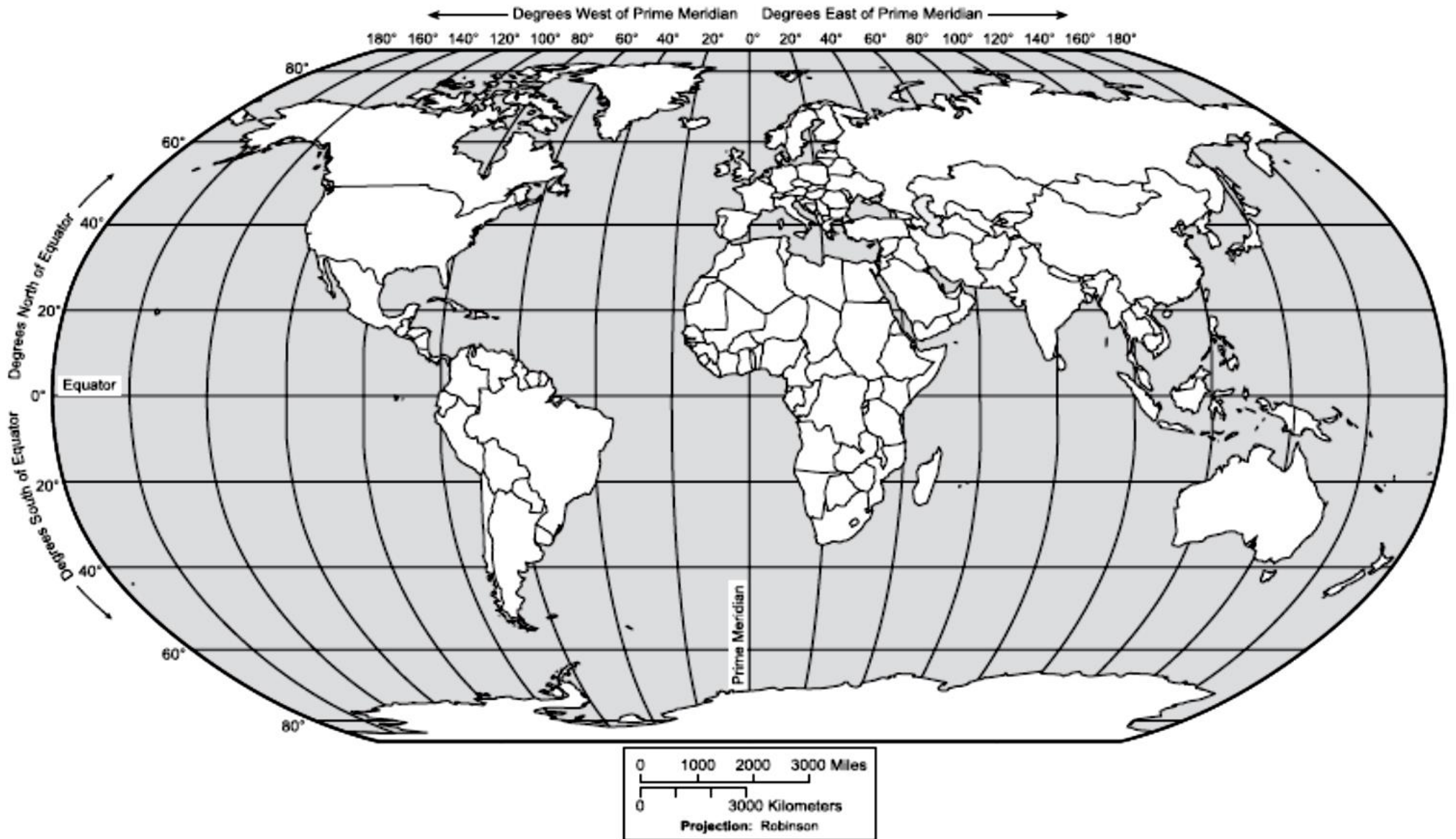
# World



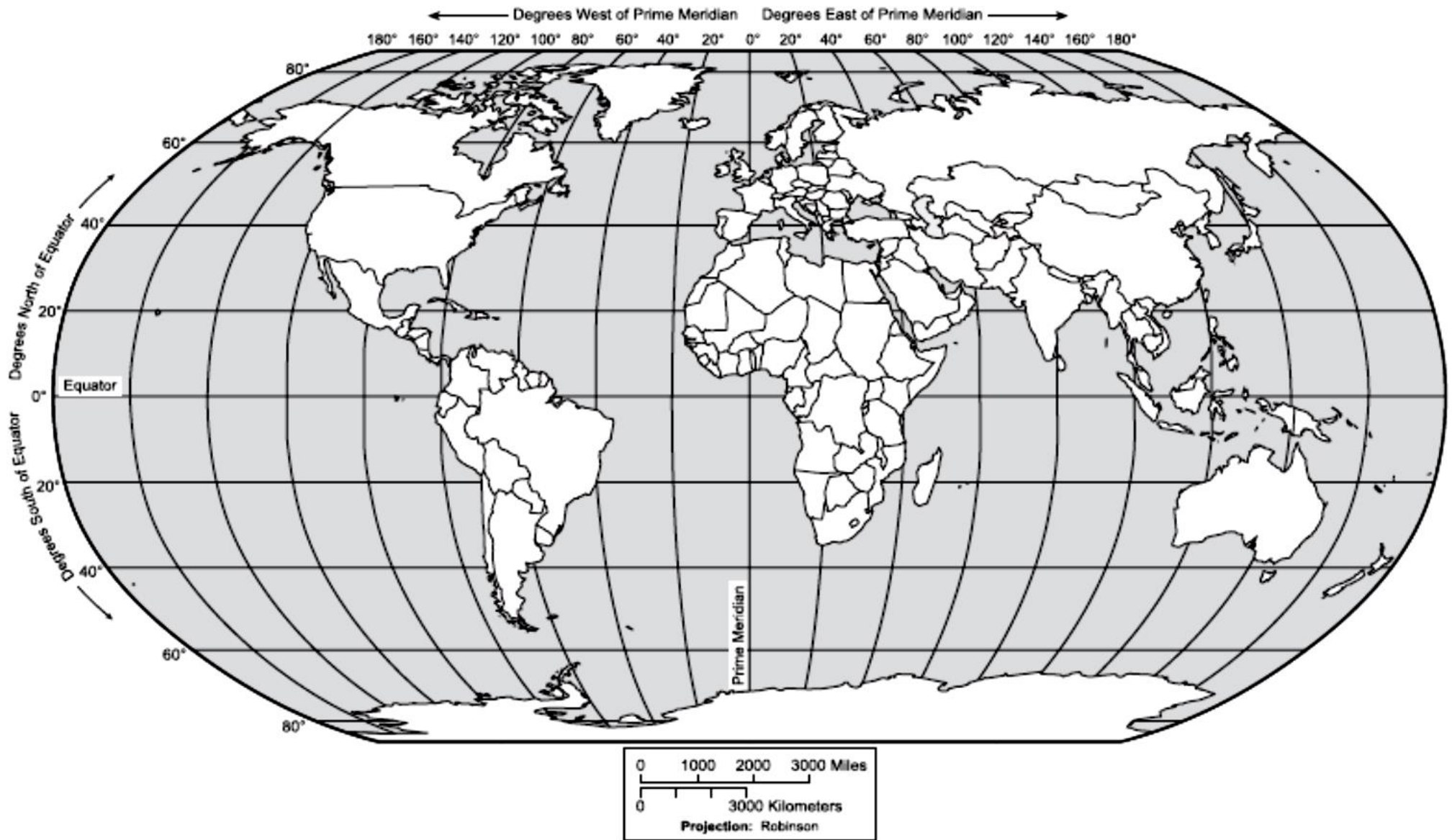
# World



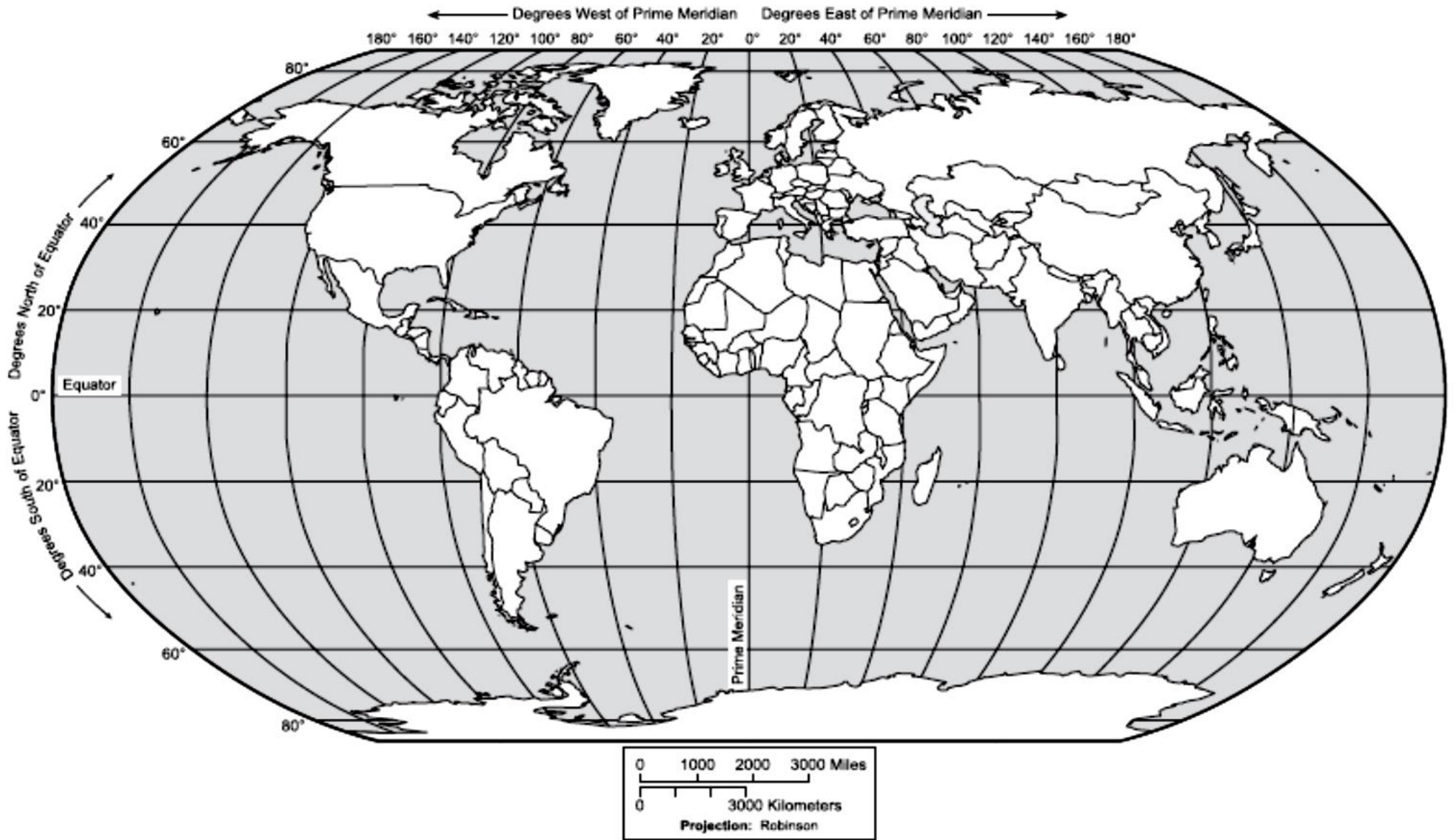
# World



# World



# World





# World

